


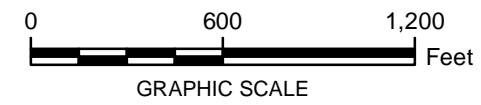


**LEGEND:**

-  Surface Water Stations
-  Historic Arroyo Trace Lines
-  Property Boundary

Note:  
\*Actual location of SEP-6 is approximately one mile further downstream on the American Canal.



FORMER EL PASO SMELTER SITE  
EL PASO, TEXAS

**SURFACE WATER INTERIM SITE  
MONITORING LOCATIONS**



**FIGURE  
3-7**