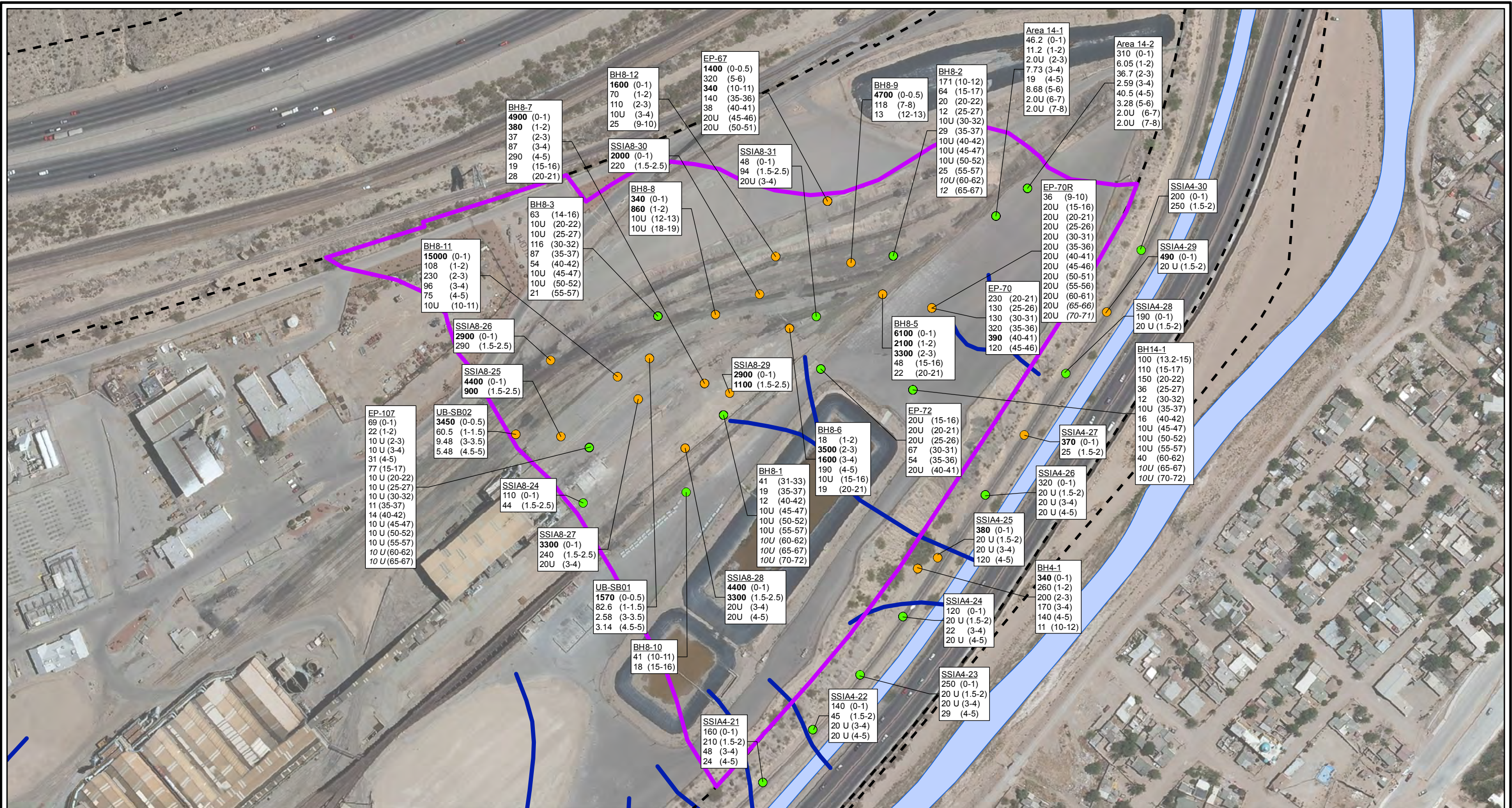


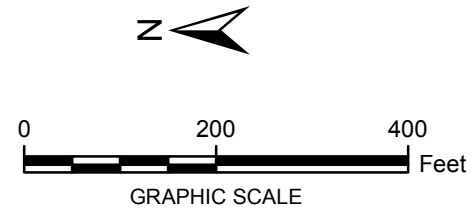
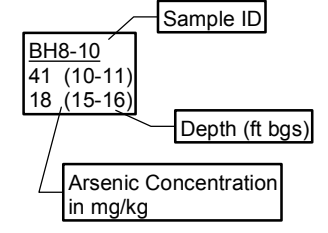
CITY: Highlands Ranch DIV/GROUP: GIS DB: BG
 Project (Project #):
 Path: G:\GIS\ASARCO_ElPaso\GIS\MXD\RI_Updated\Revisions Oct 2014\Fig 4-30 Arsenic Soil Locations_SouthTerrace.mxd Date: 10/16/2014 Time: 11:38:25 AM



- LEGEND:**
- DETECTED ≤ SCREENING LEVEL
 - DETECTED > SCREENING LEVEL
 - HISTORICAL ARROYO TRACE LINES
 - PROPERTY BOUNDARY
 - AREA BOUNDARY

NOTE:
 Screening Level (RRR SAI-Ind = 320 mg/kg)
Bolded Value exceeds screening level
Italics indicate below the water table
 J = Estimated Value
 U = Not detected at or above reporting limit

Date of Aerial Photo: 2009



FORMER EL PASO SMELTER SITE
EL PASO, TEXAS

**ARSENIC DISTRIBUTION IN SOIL
SOUTH TERRACE ARROYO**

**FIGURE
4-30**