


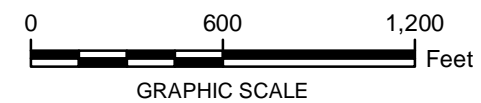




LEGEND:

-  Surface Water Stations
-  Historic Arroyo Trace Lines
-  Property Boundary

Note:
*Actual location of SEP-6 is approximately one mile further downstream on the American Canal.



FORMER EL PASO SMELTER SITE
EL PASO, TEXAS

**SURFACE WATER INTERIM SITE
MONITORING LOCATIONS**



FIGURE
3-7