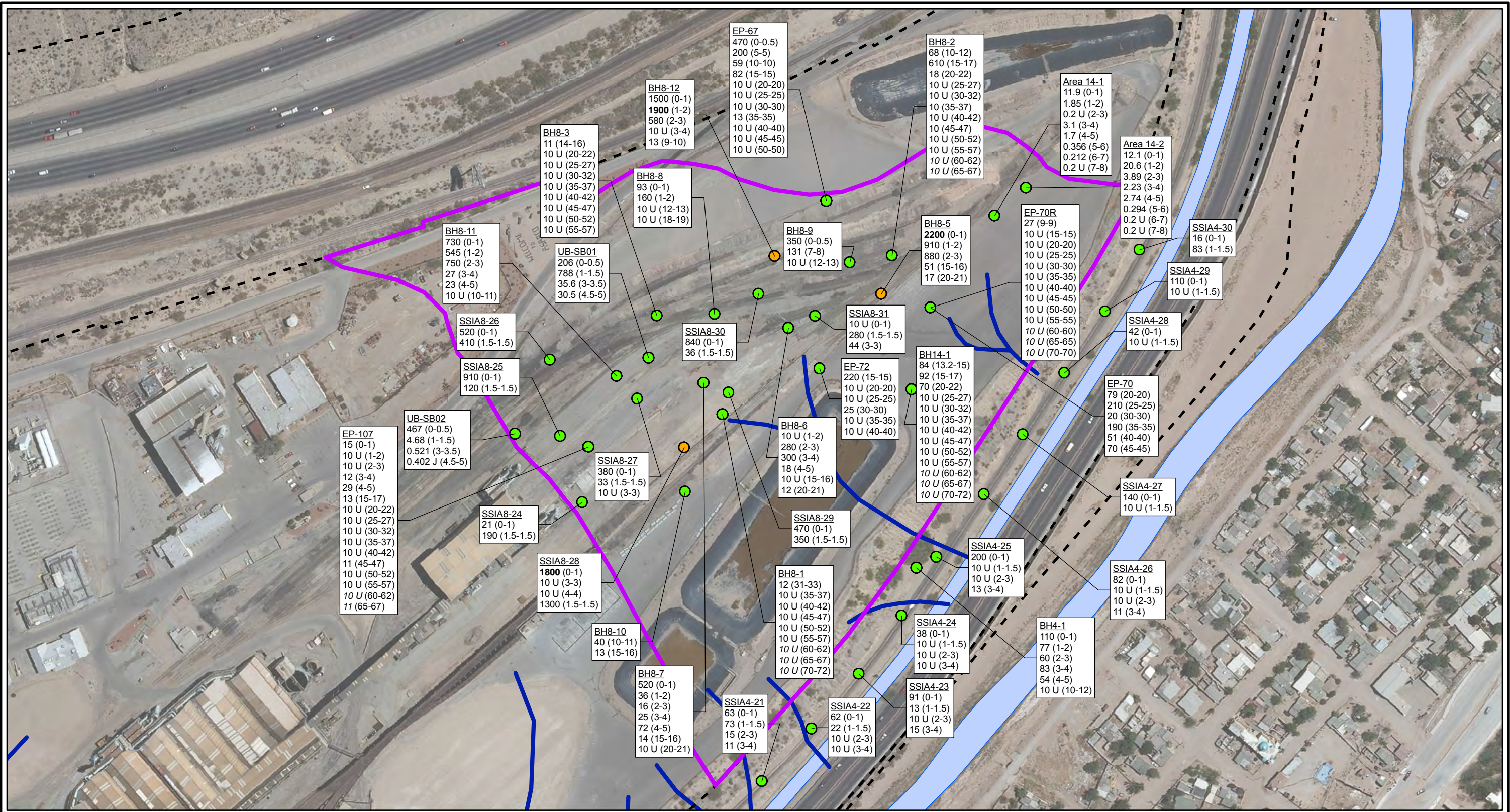


CITY: Highlands Ranch DIV/GROUP: GIS DB: BG  
 Project (Project #):  
 Path: I:\ASARCO - El Paso\GIS\MXDIR\ Revised\Fig 4-31 Cadmium Soil Locations South Terrace.mxd Date: 9/13/2013 Time: 3:24:40 PM



- LEGEND:**
- DETECTED ≤ SCREENING LEVEL
  - DETECTED > SCREENING LEVEL
  - HISTORICAL ARROYO TRACE LINES
  - PROPERTY BOUNDARY
  - AREA BOUNDARY

**NOTE:**  
 Screening Level (RRR SAI-Ind = 1500 mg/kg)

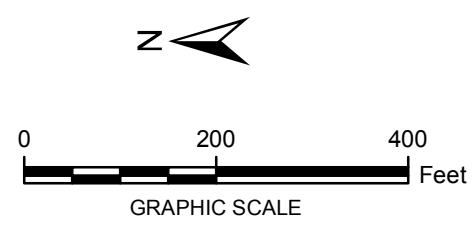
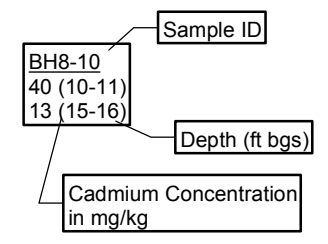
**Bolded** Value exceeds screening level

*Italics* indicate below the water table

J = Estimated Value

U = Not detected at or above reporting limit

Date of Aerial Photo: 2009



FORMER EL PASO SMELTER SITE  
EL PASO, TEXAS

**CADMIUM DISTRIBUTION IN SOIL  
SOUTH TERRACE ARROYO**

**MALCOLM  
PIRNIE**

**FIGURE  
4-31**