

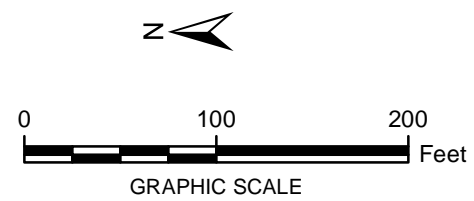



CITY: Highlands Ranch DIV/GROUP: GIS DB: BG
Project (Project #)
Path: I:\SARCO_ElPaso\GIS\XD\Misc\Survey_GabionBasket.mxd Date: 11/14/2013 Time: 2:30:11 PM



- LEGEND**
-  GabionBasketpoints
 -  Property_Boundary_May2011



FORMER EL PASO SMELTER SITE EL PASO, TEXAS	
AE11 LOCATION	
	FIGURE 1