



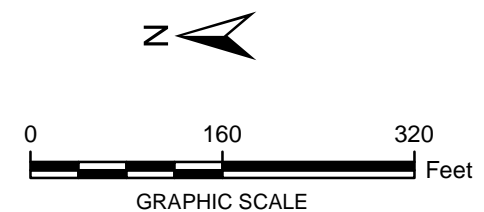



CITY: Highlands Ranch DIV/GROUP: GIS DB: BG
Project: (Project #)
Path: I:\ASARCO_EIPaso\GIS\MXD\RI_ Revised\Fig 1-5 PRBLocations.mxd Date: 8/25/2013 Time: 7:40:14 AM



LEGEND:

-  Property Boundary
-  Historical Arroyo Trace Lines
-  Permeable Reactive Barrier
-  Proposed Landfill Extent



FORMER EL PASO SMELTER SITE EL PASO, TEXAS	
PERMEABLE REACTIVE BARRIERS LOCATIONS	
	FIGURE 1-6