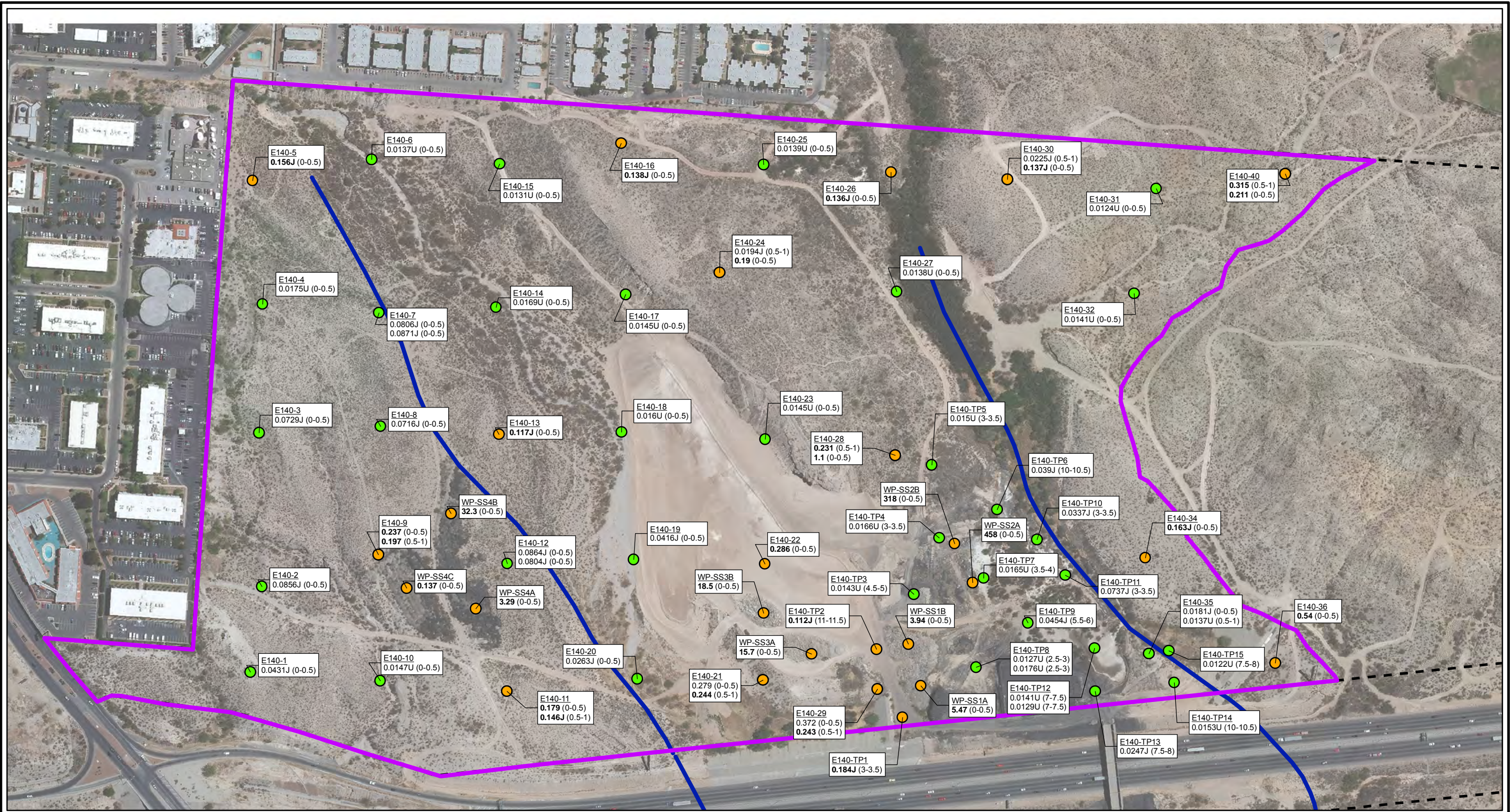
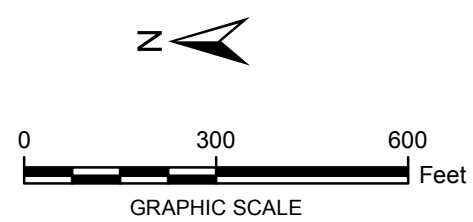
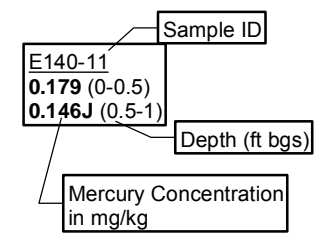


CITY: Highlands Ranch DIV/GROUP: GIS DB: BG  
 Project (Project #):  
 Path: G:\GIS\ASARCO\_EIPaso\GIS\MXD\RI\_ Revised\Response To Comments\Fig 4-15 Mercury Soil Locations\_EastProp.mxd Date: 4/17/2014 Time: 11:17:44 AM



- LEGEND:**
- DETECTED ≤ SCREENING LEVEL
  - DETECTED > SCREENING LEVEL
  - HISTORICAL ARROYO TRACE LINES
  - PROPERTY BOUNDARY
  - AREA BOUNDARY

**NOTE:**  
 Screening Level (RRR SAI-Res = 0.11 mg/kg)  
**Bolded** Value exceeds screening level  
 J = Estimated Value  
 U = Not detected at or above reporting limit  
 Date of Aerial Photo: 2009



FORMER EL PASO SMELTER SITE  
EL PASO, TEXAS

**MERCURY DISTRIBUTION IN SOIL  
EAST PROPERTY**

**MALCOLM  
PIRNIE**

**FIGURE  
4-15**