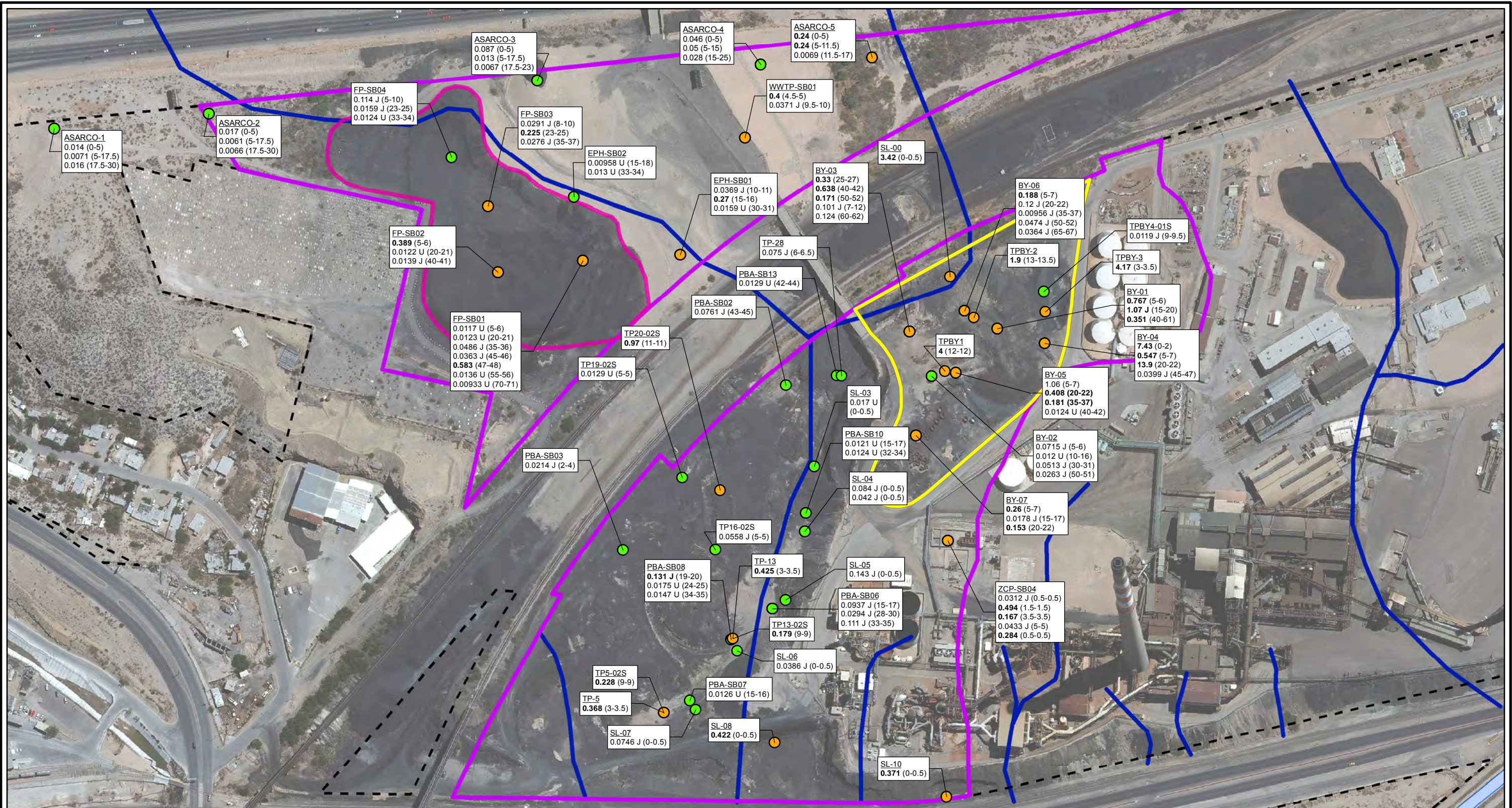
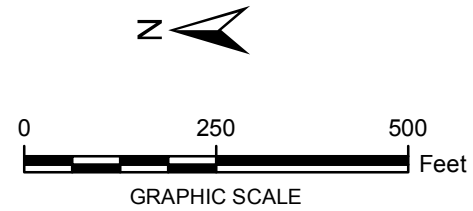
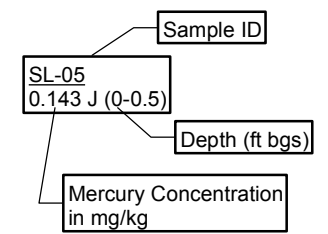


CITY: Highlands Ranch DIV/GROUP: GIS DB: BG  
 Project (Project #): El Paso/GIS/MXD/RI/ Revised/Fig 4-27 Mercury Soil Locations PBA.mxd Date: 9/13/2013 Time: 3:22:45 PM



- LEGEND:**
- DETECTED ≤ SCREENING LEVEL
  - DETECTED > SCREENING LEVEL
  - HISTORICAL ARROYO TRACE LINES
  - - - PROPERTY BOUNDARY
  - AREA BOUNDARY
  - FINES PILE BOUNDARY
  - BONEYARD BOUNDARY

**NOTE:**  
 Screening Level (RRR SAI-Ind = 0.15 mg/kg)  
**Bolded** Value exceeds screening level  
*Italics* indicate below the water table  
 J = Estimated Value  
 U = Not detected at or above reporting limit  
 Date of Aerial Photo: 2009



FORMER EL PASO SMELTER SITE  
EL PASO, TEXAS

**MERCURY DISTRIBUTION IN SOIL  
PARKER BROTHERS ARROYO/FINES PILE**

**MALCOLM  
PIRNIE**

**FIGURE  
4-27**