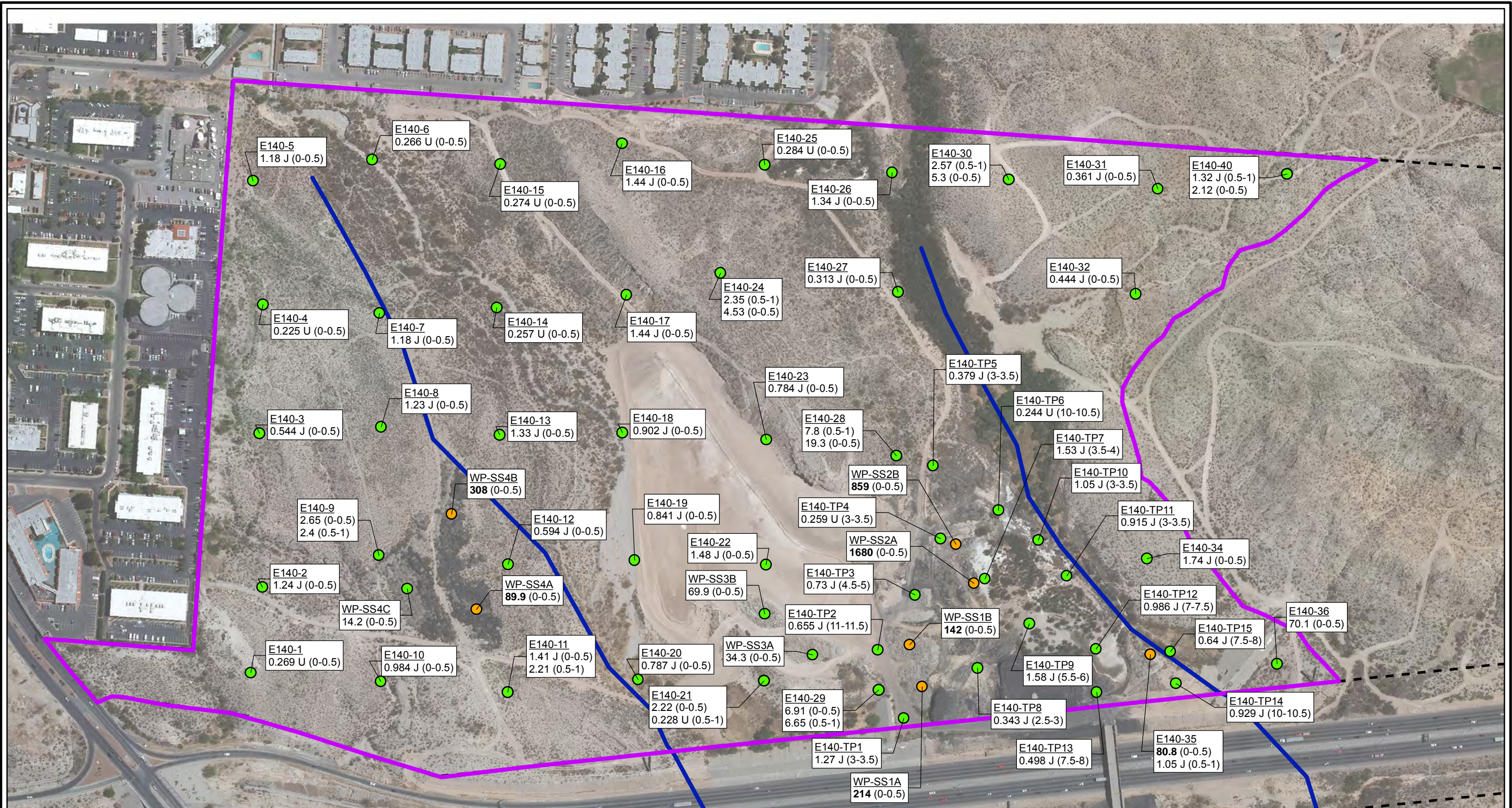
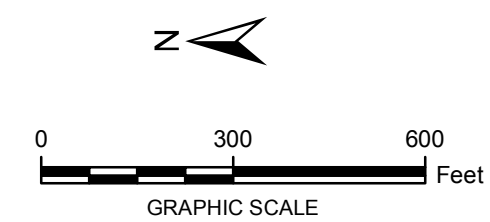
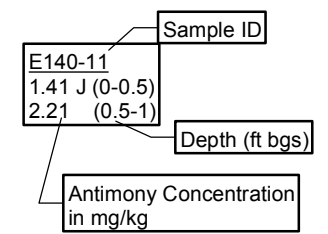


CITY: Highlands Ranch DIV/GROUP: GIS DB: BG
 Project (Project #):
 Path: I:\ASARCO - El Paso\GIS\MXD\RI - Revised\Fig 4-6 Antimony Soil Locations_EastProp.mxd Date: 9/13/2013 Time: 3:07:53 PM



- LEGEND:**
- DETECTED ≤ SCREENING LEVEL
 - DETECTED > SCREENING LEVEL
 - HISTORICAL ARROYO TRACE LINES
 - PROPERTY BOUNDARY
 - AREA BOUNDARY

NOTE:
 Screening Level (RRR SAI-Res = 72 mg/kg)
Bolded Value exceeds screening level
 U = Not detected at or above reporting limit
 J = Estimated Value
 Date of Aerial Photo: 2009



FORMER EL PASO SMELTER SITE
EL PASO, TEXAS

**ANTIMONY DISTRIBUTION IN SOIL
EAST PROPERTY**

**MALCOLM
PIRNIE**

**FIGURE
4-6**